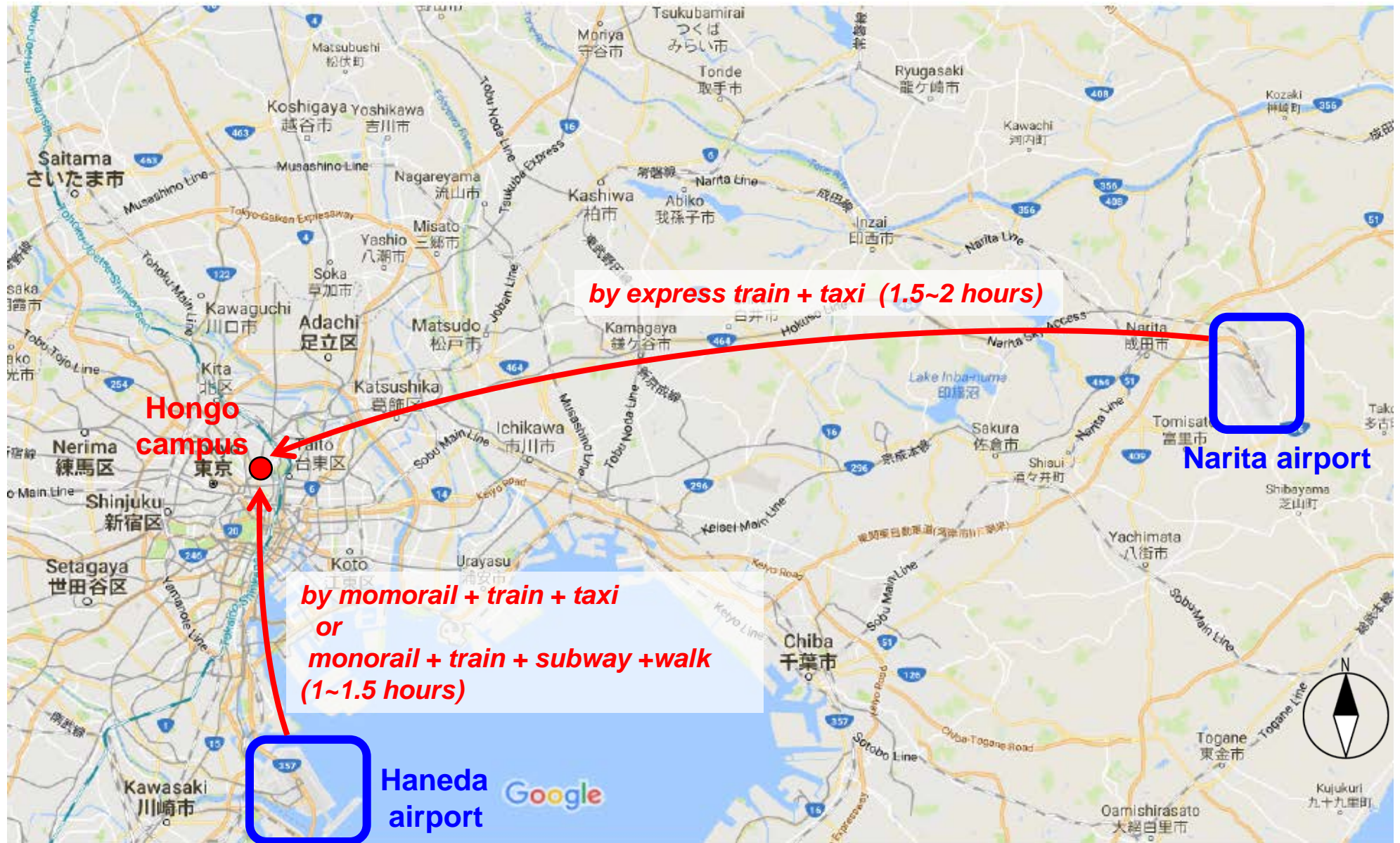


# Tokyo area map



# Transportations

*The following route is the recommended transit.*

## from Narita airport (NRT)

Narita Airport Station (成田空港 駅)

| [by Keisei Skyliner train(~45min)] (<https://www.keisei.co.jp/keisei/tetudou/skyliner/us/index.php>)

Nippori Station (日暮里 駅)

| [by taxi (3 km, ~15min, ~1,500yen)]

Hotel “Forest Hongo (フォーレスト本郷)” (<https://forest-hongo.jp/access>)

## from Haneda airport (HND)

Haneda Airport Monorail Station (羽田空港 駅)

| [by Tokyo Monorail (~15min)]

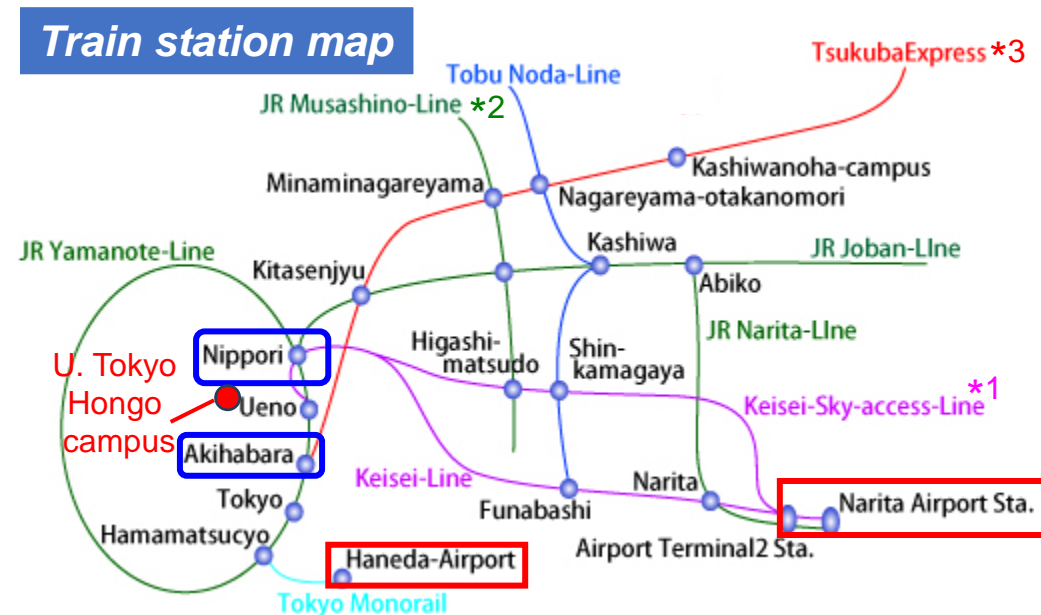
Hamamatsucho Station (浜松町 駅)

| [by JR Yamanote line train (~10min)]

Akihabara Station (秋葉原 駅)

| [by taxi (3 km, ~15min, ~1,500yen)]

Hotel “Forest Hongo (フォーレスト本郷)”  
(<https://forest-hongo.jp/access>)



(cf. Haneda airport to Forest Hongo by taxi ~12,000yen, Hamamatsucho to Forest Hongo by taxi ~4,000yen)



# Map around Hongo Campus

Narita airport ↑

Nippori station

Venue  
“Takeda building  
@ Univ. of Tokyo

Hotel  
“Forest Hongo”

Akihabara station

Haneda airport ↓

Hongo campus, Univ. of Tokyo

Venue “Takeda building”

Simple route

Hotel  
“Forest Hongo”

Route inside campus

It takes about 10 min from the Hotel to the Venue on foot.

# Information of Hotel “Forest Hongo (フォーレスト本郷)”

Please show the following address (or hotel’s web page) to your taxi driver when you take a taxi.

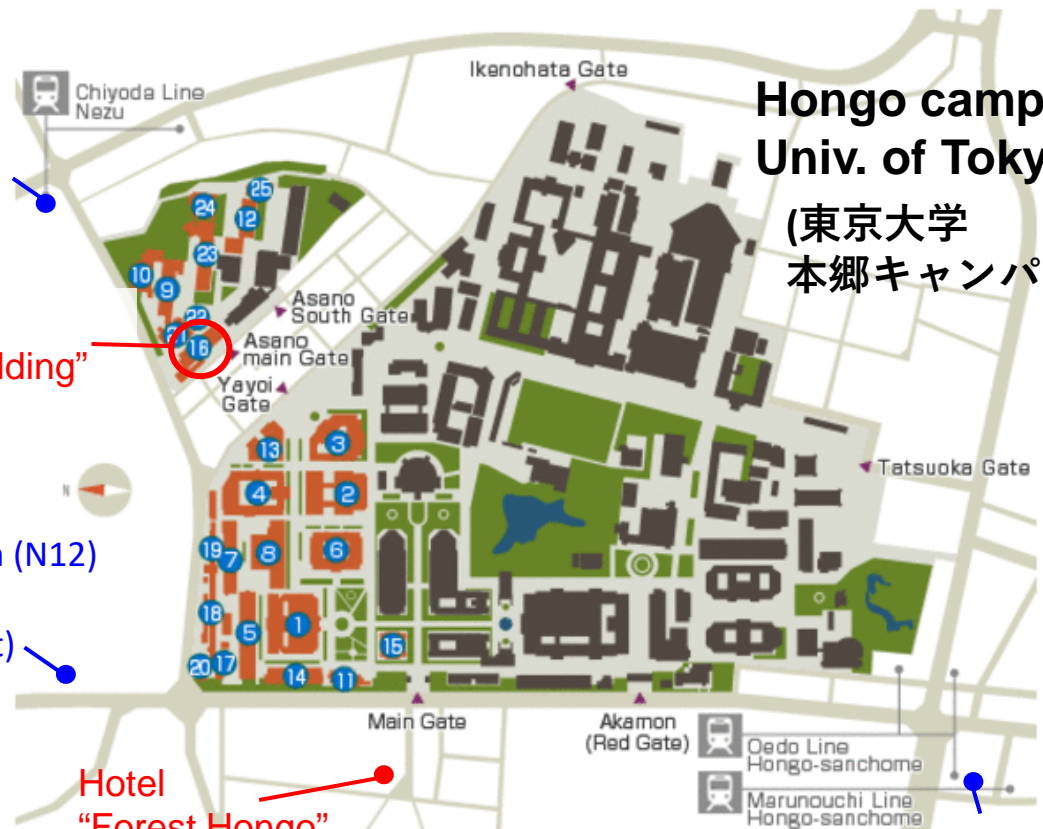
〒113-0033 東京都文京区本郷 6 丁目 1 6-4 フォーレスト本郷

<https://forest-hongo.jp/> (only Japanese web page)

“Nezu (根津)” station (C14)  
Subway Chiyoda line  
(~5min to venue on foot)

Venue  
“Takeda building”

“Todaimae (東大前)” station (N12)  
Subway Nanboku line  
(~5min to hotel on foot)



Hongo campus  
Univ. of Tokyo  
(東京大学  
本郷キャンパス)

If you are familiar to Tokyo,  
You can also use the subway stations.

<https://www.tokyometro.jp/en/subwaymap/>

“Hongo-sanchome (本郷三丁目) station  
Subway Oedo line (E8) & Marunouchi line (M21)  
(~10min to hotel on foot)